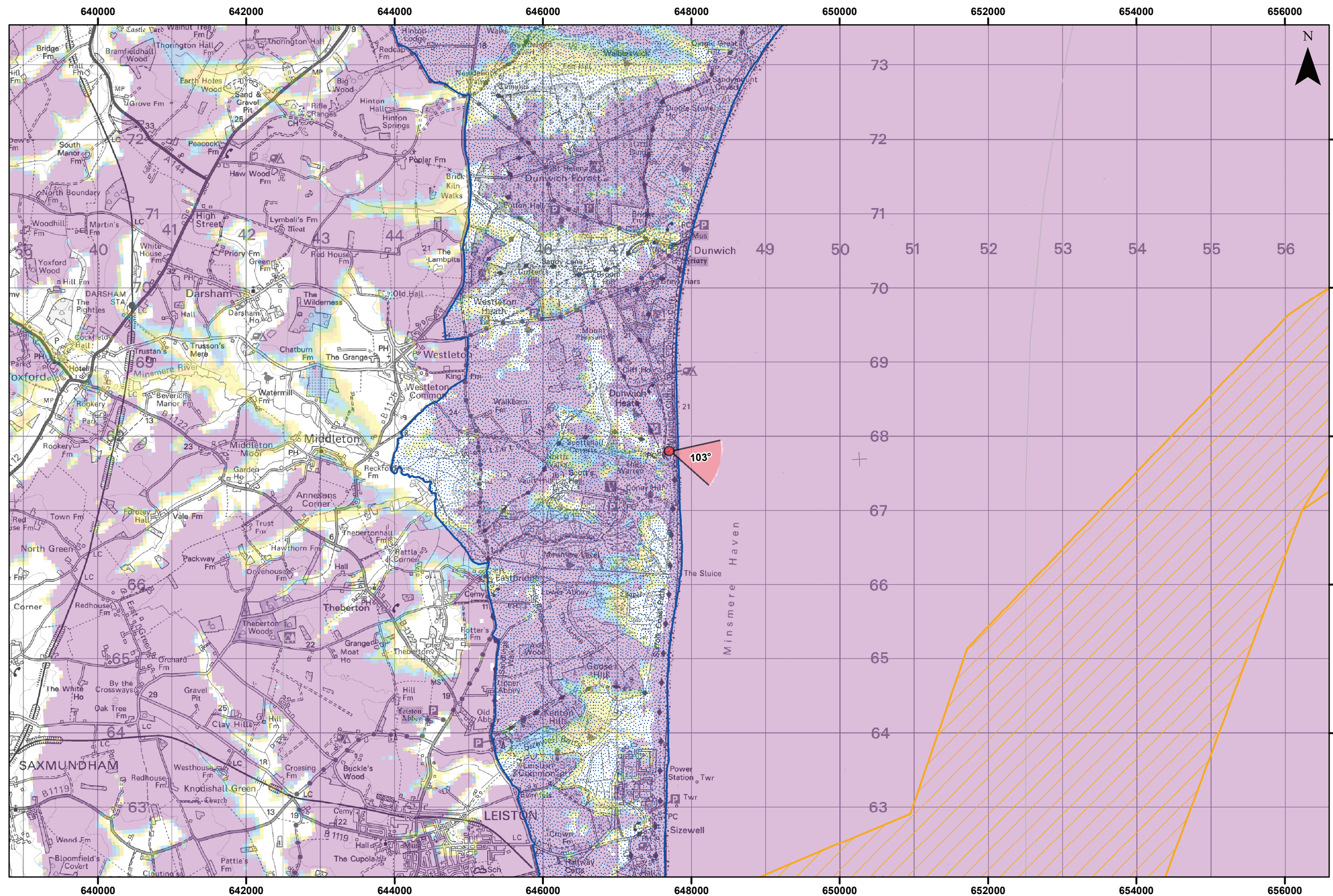


Viewpoint Location Plan - 90 Degree View
Scale: 1:350,000



Viewpoint Location Plan – 53.5 Degree View
Scale: 1:50,000

| | | | | | |
|------------|-------------|-----------|----------------|------------------|-----------|
| 3 | 30/08/2019 | LA | Second issue | | |
| 2 | 13/08/2019 | LA | Second issue | Prepared: | TH |
| 1 | 14/05/2019 | TH | First issue | Checked: | SM |
| Rev | Date | By | Comment | Approved: | LT |

Source: [Open Crown copyright and data rights 2019](#), [Ordnance Survey 1700031763](#), [The Crown Estate 2019](#), [Open Crown Copyright \(2019\)](#), [© Natural England copyright](#), [Contains Ordnance Survey data](#) © [Crown copyright and database right 2019](#)

This map has been produced by the latest known information at the time of issue, and has been produced for your information only. Ordnance Survey does not warrant or guarantee the accuracy or completeness of the information contained on the map. To the fullest extent permitted by law, we accept no responsibility of liability (whether in contract, tort (including negligence) or otherwise) in respect of any loss, damage or expense suffered by you as a result of the use of the information contained on this map.

ZTV: Created using ESRI ArcGIS 10.5 software and the following data and parameters:

- Projection: UTM
- Horizontal datum: OS datum
- Vertical datum: OS datum
- Units: metres
- Observer height: 2m
- No surface features, such as buildings or trees, were included in the analysis.
- Earth curvature and light refraction has been included in calculations.

East Anglia TWO


Viewpoint: 8
Dunwich Heath & Beach (Coastguard Cottages)

| | | |
|---------------|----------------------------|---|
| Drg No | EA2-DWF-ENV-REP-IBR-000920 | |
| Rev | 3 | Datum: WGS 1984 Projection: Zone 31N |
| Date | 30/08/19 | |
| Figure | 28.32a | |



Existing photograph

This image provides landscape and visual context only



Wireline drawing


| | | | | | |
|--------------------|-------------------|---------------------------|------------------------------|----------------|----------------------------|
| OS reference: | 647700 E 267801 N | Horizontal field of view: | 90° (cylindrical projection) | Camera: | Canon EOS 5D Mark II |
| Eye level: | 18.28 m AOD | Principal distance | 522 mm | Lens: | 50mm (Canon EF 50mm f/1.4) |
| Direction of view: | 2° | | | Camera height: | 1.5 m AGL |
| Nearest turbine: | 35.687 km | | | Date and time: | 13/07/18, 18:42 |

Figure: 28.32b
Viewpoint 8: Dunwich Heath & Beach
(Coastguard cottages)



Exisiting photograph


This image provides landscape and visual context only




Wireline drawing

| | | | | | |
|--------------------|-------------------|---------------------------|------------------------------|----------------|----------------------------|
| OS reference: | 647700 E 267801 N | Horizontal field of view: | 90° (cylindrical projection) | Camera: | Canon EOS 5D Mark II |
| Eye level: | 18.28 m AOD | Principal distance | 522 mm | Lens: | 50mm (Canon EF 50mm f/1.4) |
| Direction of view: | 92° | | | Camera height: | 1.5 m AGL |
| Nearest turbine: | 35.687 km | | | Date and time: | 13/07/18, 18:42 |

Figure: 28.32c
Viewpoint 8: Dunwich Heath & Beach
(Coastguard cottages)





Wireline drawing

View flat at a comfortable arm's length



Photomontage


View flat at a comfortable arm's length

| | | | | | | |
|--------------------|-------------------|-----------------------------|---------------------------|----------------|----------------------------|------------------------------------|
| OS reference: | 647700 E 267801 N | Horizontal field of view: | 53.5° (planar projection) | Camera: | Canon EOS 5D Mark II | Figure: 28.32f |
| Eye level: | 18.28 m AOD | Principal distance | 812.5 mm | Lens: | 50mm (Canon EF 50mm f/1.4) | Viewpoint 8: Dunwich Heath & Beach |
| Direction of view: | 103° | Paper size: | 841 x 297 mm | Camera height: | 1.5 m AGL | (Coastguard cottages) |
| Nearest turbine: | 35.687 km | Correct printed image size: | 820 x 260 mm | Date and time: | 13/07/18, 18:42 | |



Exisiting photograph

This image provides landscape and visual context only



Wireline drawing


| | | | | | |
|--------------------|-------------------|---------------------------|------------------------------|----------------|----------------------------|
| OS reference: | 647700 E 267801 N | Horizontal field of view: | 90° (cylindrical projection) | Camera: | Canon EOS 5D Mark II |
| Eye level: | 18.28 m AOD | Principal distance | 522 mm | Lens: | 50mm (Canon EF 50mm f/1.4) |
| Direction of view: | 92° | | | Camera height: | 1.5 m AGL |
| Nearest turbine: | 35.687 km | | | Date and time: | 13/07/18, 18:42 |

Figure: 28.32g
Viewpoint 8: Dunwich Heath & Beach
(Coastguard cottages)



Existing photograph

This image provides landscape and visual context only



Wireline drawing

| | | | | | |
|--------------------|-------------------|---------------------------|------------------------------|----------------|----------------------------|
| OS reference: | 647700 E 267801 N | Horizontal field of view: | 90° (cylindrical projection) | Camera: | Canon EOS 5D Mark II |
| Eye level: | 18.28 m AOD | Principal distance | 522 mm | Lens: | 50mm (Canon EF 50mm f/1.4) |
| Direction of view: | 92° | | | Camera height: | 1.5 m AGL |
| Nearest turbine: | 35.424 km | | | Date and time: | 13/07/18, 18:42 |

Figure: 28.32h
Viewpoint 8: Dunwich Heath & Beach
(Coastguard cottages)